
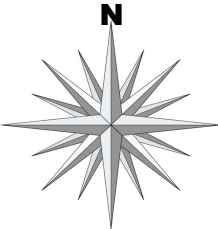


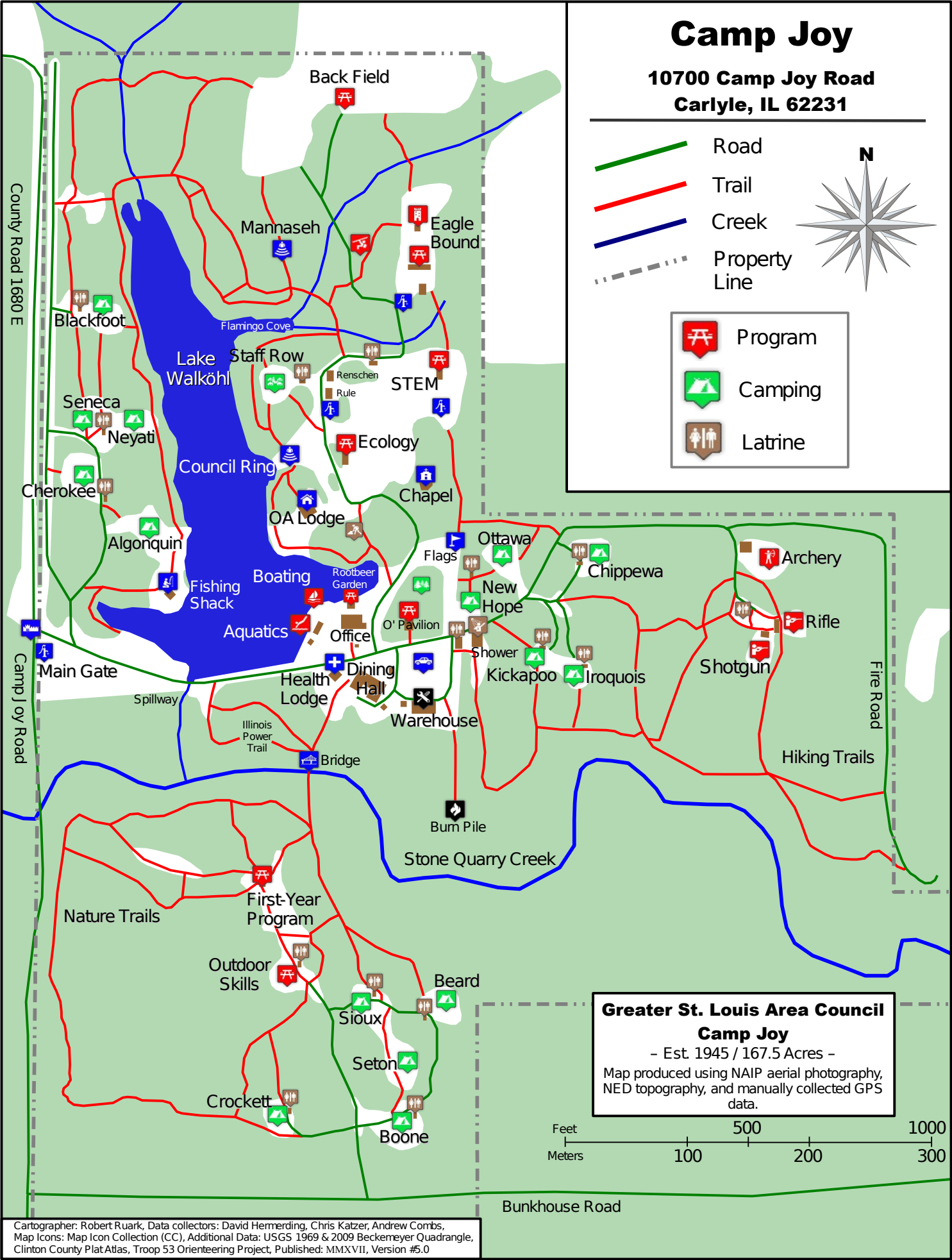
Camp Joy

10700 Camp Joy Road
Carlyle, IL 62231

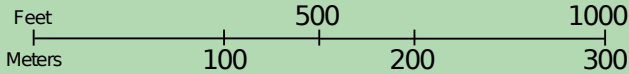
-  Road
-  Trail
-  Creek
-  Property Line



-  Program
-  Camping
-  Latrine



Greater St. Louis Area Council
Camp Joy
- Est. 1945 / 167.5 Acres -
Map produced using NAIP aerial photography,
NED topography, and manually collected GPS
data.



Cartographer: Robert Ruark, Data collectors: David Hemmerding, Chris Katzer, Andrew Combs,
Map Icons: Map Icon Collection (CC), Additional Data: USGS 1969 & 2009 Beckemeyer Quadrangle,
Clinton County Plat Atlas, Troop 53 Orienteering Project, Published: MMXVII, Version #5.0